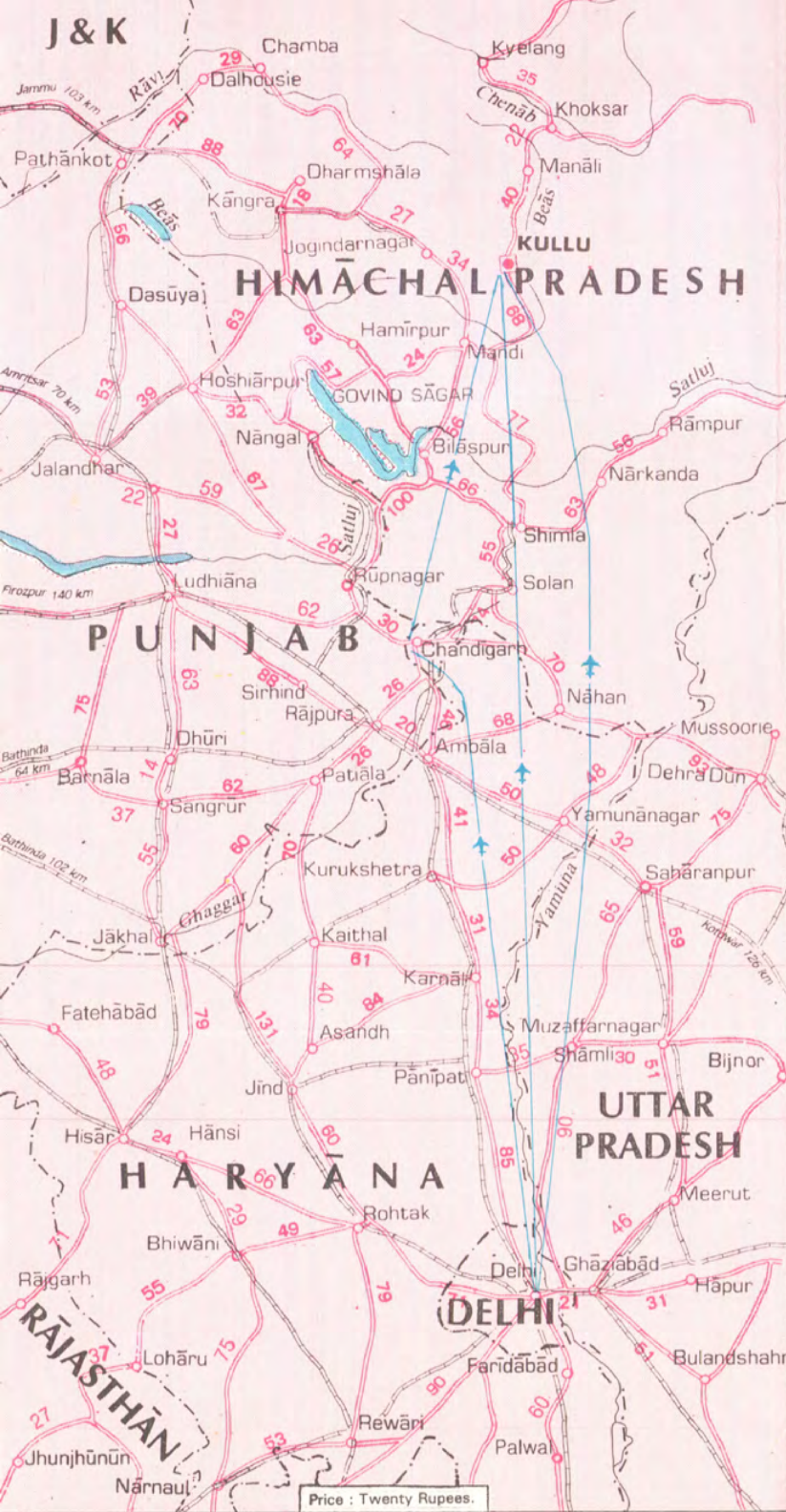


EXCURSIONS AROUND KULLU

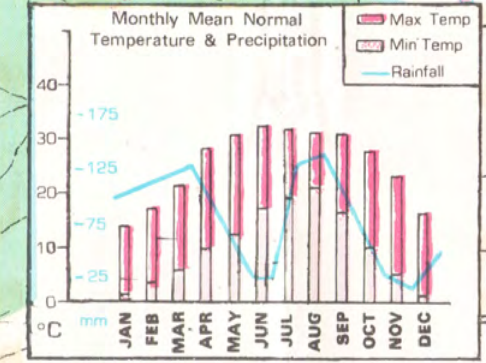
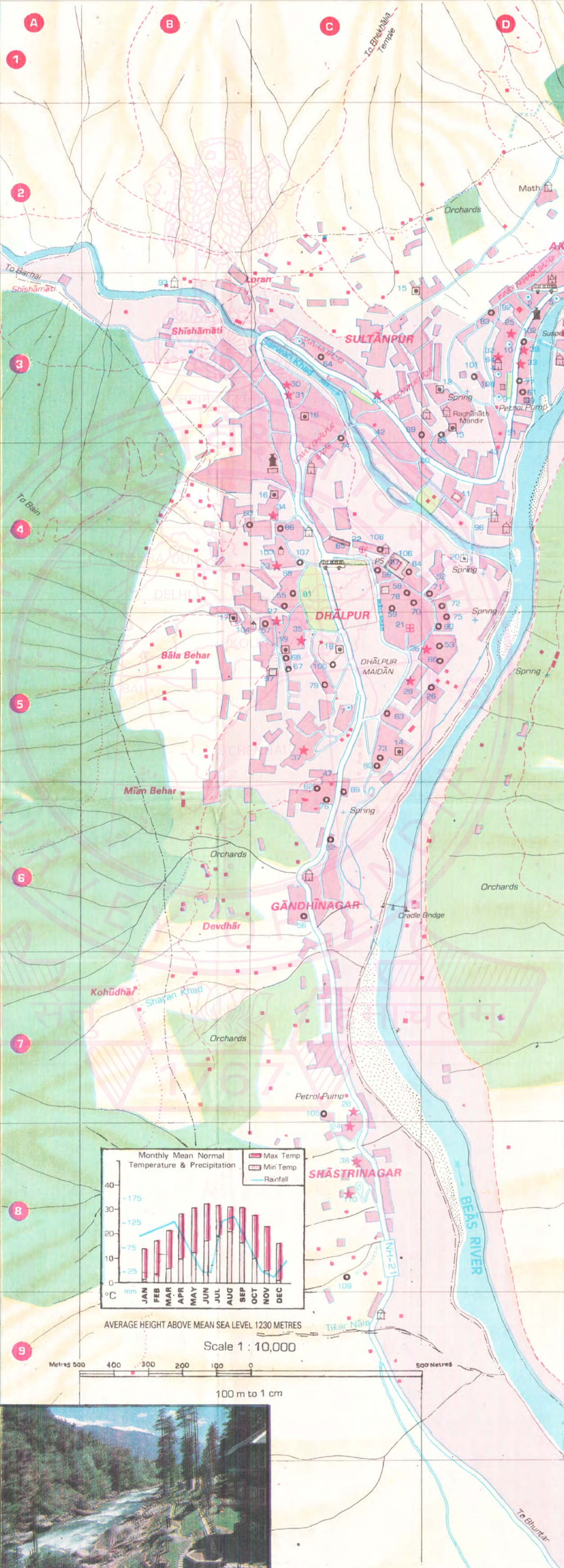
km 25 0 25 50 75 km



REFERENCES

BANKS	
C3	HIMACHAL GRAMIN
C3	HIMACHAL PRADESH CO-OPERATIVE LAND MORTGAGE
E2	JAMMU & KASHMIR
C3	KANGRA CENTRAL CO-OPERATIVE
C3	NEW BANK OF INDIA
C3	PUNJAB NATIONAL
C5	STATE BANK OF INDIA
E2	STATE BANK OF PATIALA
C3	U CO
C3	UNION BANK OF INDIA
CINEMA	
C4	KAILASH THEATRE
EDUCATIONAL INSTITUTIONS	
C3	BALSHIKSHA NIKETAN
C3	BISHOP ALFRED GRAMMER SCHOOL
C5	GOVT. COLLEGE
C3	GOVT. HIGHER SECONDARY SCHOOL
C4	GOVT. SCHOOL
C5	INDUSTRIAL TRAINING INSTITUTE
C5	KALA KENDAP
C5	LADY SNOW HIGH SCHOOL
C4	TIBETIAN SCHOOL
HOSPITALS	
C5	CIVIL
C4	VETERINARY
HOTEL AND HOTELS	
C4	BULESHWAR VIEW
C8	BLUE DIAMOND HOTEL
C5	CENTRAL HOTEL
C5	COLLEGE HOSTEL
C5	DALUAT HOTEL
C7	EMPIRE HOTEL
C5	FANCY GUEST HOUSE
C3	FIELD HOSTEL (P.W.D.)
C3	GUEST HOUSE
C3	KAILASH HOTEL
C3	KANGRA HOTEL
C4	RAMNIK HOTEL
C5	ROHTANG HOTEL
C5	SABA TRAVELLER HOME
C5	SARWARI HOTEL
C5	SILVER MOON HOTEL
C5	VIKASH HOTEL
C3	VINNEY GUEST HOUSE
IMPORTANT PLACES	
E2	ASHOKA PHOTO STUDIO
C3	BHARAT PHOTO STUDIO
C4	CAPITAL PHOTO STUDIO
C4	DHALPUR MAIDAN
C2	INNER AKHARA BAZAR
C6	LOWER DHALPUR BAZAR
C6	REGAL PHOTO STUDIO
C3	SARWARI BAZAR
C3	SULTANPUR BAZAR
C4	VEER PHOTO STUDIO
C3	VOLGA PHOTO STUDIO
OFFICES	
C4	ASSISTANT PUBLIC PROSECUTOR
C5	ASSISTANT REGISTRAR, CO-OPERATIVE SOCIETY
C2	ASSTT. SOIL CONSERVATOR
C5	BLOCK DEVELOPMENT OFFICER
C6	CENTRAL WATER COMMISSION
C5	CONSERVATOR OF FORESTS
C4	DEPUTY COMMISSIONER
C4	DEPUTY DIRECTOR AGRICULTURE
C3	DISTRICT AGRICULTURE
C3	DISTRICT EDUCATION BOARD
C6	DISTRICT EDUCATION OFFICER
C5	DISTRICT ELECTION
C3	DISTRICT FOOD & SUPPLY
C3	DISTRICT HORTICULTURE
C5	DISTRICT PUBLIC RELATION
C5	DISTRICT SOLDIERS, SAILORS AND AIRMEN BOARD
C5	DISTRICT WELFARE OFFICER
C3	EMPLOYMENT EXCHANGE
C3	EXCISE & TAXATION
C4	EXECUTIVE ENGINEER, STATE ELECTRICITY BOARD
C4	EXECUTIVE ENGINEER, P.W.D.
C5	FOOD CORPORATION OF INDIA
C5	FOREST RANGER
C5	IRRIGATION CUM PUBLIC HEALTH KULLU & LAHWAL SPITI
C6	LIFE INSURANCE COMPANY
C3	MUNICIPAL & FIRE STATION
C3	NATIONAL INFORMATIC CENTRE
C5	NATIONAL INSURANCE COMPANY NO. 1 AIR FORCE (I.N.C.C.)
C4	PANCHAYAT SAMITI
C6	PROJECT OFFICER ADULT EDUCATION
C3	SECRETARY MARKETING COMMITTEE
C4	STATE ELECTRICITY BOARD
C4	SUPERINTENDENT OF POLICE
C4	SUPERINTENDING ENGINEER TAHSILDAR OFFICE
C4	TOURIST INFORMATION
C6	VAYUDOOT (INDIAN AIR LINES)
C5	ZILA PARISHAD (NAUTORI)
PLACES OF WORSHIP	
E2	ANUPURNA MANDIR
C3	ARYA SAMAJ MANDIR
C3	BABA BALAKNATH MANDIR
C3	GURDWARA
C3	MATH
C3	RAGHUNATH MANDIR
E2	SHIV MANDIR
PUBLIC PLACES AND BUILDINGS	
C4	BHUTNATH (BURIAL GROUND)
C4	BUS STAND
C4	BUS STAND
C3	CIRCUIT HOUSE
C3	DISTRICT COURT
C3	EMPORIUM
C5	GOVT. LIBRARY
C3	LIBRARY
C3	NORTHERN RAILWAY OUT AGENCY
C4	POLICE STATION
C4	POST & TELEGRAPH OFFICE
C4	REST HOUSE (FOREST)
C4	REST HOUSE (P.W.D.)
C7	SESSIONS HOUSE
C4	SUB-JAIL
C4	TAXI STAND
C4	TELEPHONE EXCHANGE
C8	TELEVISION RELAY CENTRE
C6	TRAVELLERS' LODGE
ROADS	
E2	AKHARA ROAD
C4	MALL ROAD
C8	NATIONAL HIGHWAY NO 21

Above references indicate the square number in red, and the reference number in blue respectively for each name for locating its position in the body of the map. Where no reference number is given, the name itself is appearing in the body of the map.



AVERAGE HEIGHT ABOVE MEAN SEA LEVEL 1230 METRES
Scale 1 : 10,000
Metres 500 400 300 200 100 0 500 Metres
100 m to 1 cm



Raghunathji Chariot

KULLU

Kullu Town with a population of approximately 12,000 is situated at an altitude of 1230 metres and is the headquarters of the district by the same name. This town sprawls on the western bank of Beas river and is dominated by grassy grounds (maidans) & orchards. Local festivals and other fairs are celebrated in one of the famous Dhampur Maidan. There are a number of sight seeing places for tourists and a couple of treks for adventurers around it.

This place is inhabited by light complexioned people, who are very friendly, devout, hardworking and relatively prosperous. The local men can easily be identified in a crowd by the distinctive Kullu cap which they wear over their heads most of the time, whereas the women wear lots of silver jewellery and long garments of homespun woolsens.

The majestic snow capped mountains standing in the bold relief against the sky line add enchanting scenery to the town. Some of the hills are carpeted in green forest & fields cut into giant steps. The apple and pear orchards laden with fruits further enhance the scenic beauty of the town. Kullu is connected with major towns in north India by bus service and also by air service with Delhi-Chandigarh and Shimla.

The most important event of this place, the Dussehra festival starts on the 10th day of rising moon, known as "Vijay Dashmi" and continues for seven days. Approximately 200 gods are brought from the temples of surrounding areas down to Kullu to pay homage to Raghunathji in Kullu. The Raghunathji chariot is brought down decked with garlands surrounded by the other important gods. Priests and the descendants of Kullu's rajas encircle the rath before the car is pulled to Dhampur Maidan from Sultanpur locality. The procession with the cars and bands takes place on the evening of the first day of the festival. Dance & music add to the festive feeling of the people and celebrations continue far into the night.



Folk Dance Kullu

LEGEND

National Highway, Other Roads.	
Pack-track, Foot-path.	
River, Stream, Spring.	
Buildings: important, offices, others.	
Temple, Mosque.	
Municipal boundary. Names: locality, village	
Rest house, Bank.	
Post & Telegraph Office, Police Station.	
Hotel, Hospital, Veterinary Hospital.	
Built-up area, Wooded area.	
Information Centre, Parks.	
Bus Stand, Educational Institutions.	

Kullu



SURVEY OF INDIA

DEPARTMENT OF SCIENCE & TECHNOLOGY