

I/31290/2021(3)




കേരളം കേരल KERALA

CW 424221

First Amendment to Memorandum of Understanding (MoU) effective from -05-2021 between The Governor of Kerala acting through The Director of Survey and Land Records, Govt. of Kerala and The President of India, acting through the Director, Kerala and Lakshadweep GDC, for Surveyor General of India for Establishment of Continuously Operating Reference Stations (CORS) Network across Kerala State

WHEREAS, the parties hereto have previously entered into an MOU on January 18, 2021 for Establishment of Continuously Operating Reference Stations (CORS) Network across Kerala State

WHEREAS it is necessary for the parties to the Memorandum of Understanding between the The Governor of Kerala acting through The Director of Survey and Land Records, Govt. of Kerala and The President of India, acting through the Director, Kerala and Lakshadweep GDC, for Surveyor General of India, dated January 18, 2021, to amend the Clause 5 of Annexure A of the MoU



R. GIRIJA, IAS
Director of Survey & Land Records
Govt. of Kerala

No. 167. Dated 20/4/21

P.V Rajasekhari
Director K&L GDC
Survey of India

THIRUVANANTHAPURAM

(पी.वी. राजशेखर/P.V. RAJASEKHAR)
निदेशक/DIRECTOR
के एवं ल. जी.डी.सी./K & L GDC
भारतीय सर्वेक्षण विभाग/SURVEY OF INDIA
तिरुवनन्तपुरम/THIRUVANANTHAPURAM-695022

123 MAR 2021

I/31290/2021(3)



കേരളം കേരल KERALA

CW 424222

Now therefore, the parties agree to amend the MoU as follows


Cost and Financials:

The Estimated cost of the activities proposed in the scope of this Mou has been calculated in below:

Sl No.	Activity	No. of CORS	Unit Cost in Lakh	Total cost (RS in Crores)
1	Supply and Installation of CORS Network			
2	Supply, installation, integration, establishment of communication network and commissioning of CORS Receiver Stations to provide complete coverage within Kerala State including 5 years warranty & 5 years maintenance (10 years from the date of establishment of network) and training of personnel	28#	≈25	7.0
3	Control Centre			2.0
Total Cost				9.0

Subject to ±10% Variation

≈ Approximate




No 168 Date 20/4/21

P.V Rajasekhar
Director, KPC GDC
Survey of India
SREEKUMAR
THIRUVALLUR VENDOR

R. GIRIJA, IAS
Director of Survey & Land Records
Govt. of Kerala

(पी.वी. राजशेखर/P.V. RAJASEKHAR
निदेशक/DIRECTOR
के एच एन जी डी सी/K & L GDC
भारतीय सर्वेक्षण विभाग/SURVEY OF INDIA
तिरुवनंतपुरम/THIRUVANANTHAPURAM-8950

123
2021





I/31290/2021(3)

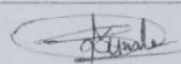
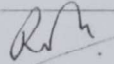
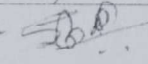

Section 2

This amendment, agreed in accordance with clause 11 of the MoU, shall enter into effect upon signature by both Parties with effect from 05-05-2021

IN WITNESS WHEREOF the parties hereto have duly executed this amendment as on date above written.

Survey and Land Records Department, Government of Kerala	Survey of India
By signing this MoU, I also confirm that I am authorized to sign on behalf of and under order of Governor of Kerala represented by DSLR, Government of Kerala By the Hand of Signature: 	By signing this MoU, I also confirm that I am authorized to sign on behalf of and under order of President of India represented by Survey of India. By the Hand of Signature: 
Name: R. GIRIJA, IAS	Name: P. V. RAJASEKHAR
Designation: Director	Designation: Director
Date: 05-05-2021	Date: 05-05-2021

In the presence of Witness:

PARTIES OF THE FIRST PART	PARTIES OF THE SECOND PART
1.  Sivakumarik, First Grade Draftsman, Survey Directorate Residing at TC 24/1255, Valiyasale, Chalai P.O. Twpn-36	1.  (R. SIVADAS) Officer Surveyor K & L GDC, Survey of India, Residing at "SREKKRIPA", Rose Garden, Mukkola, Nethayam. P.O., Thiruvananthapuram. 695 013
2.  ANIL KUMAR S Head draftsman, Survey Directorate Residing at Wendenam, Cundhiringa, Vembayam. Twpn	2.  (K. CHANDRAN) officer syr, K & L GDC, Survey of India. Residing at - "Amreshka PLRA 97(B), Pattom, Twpn